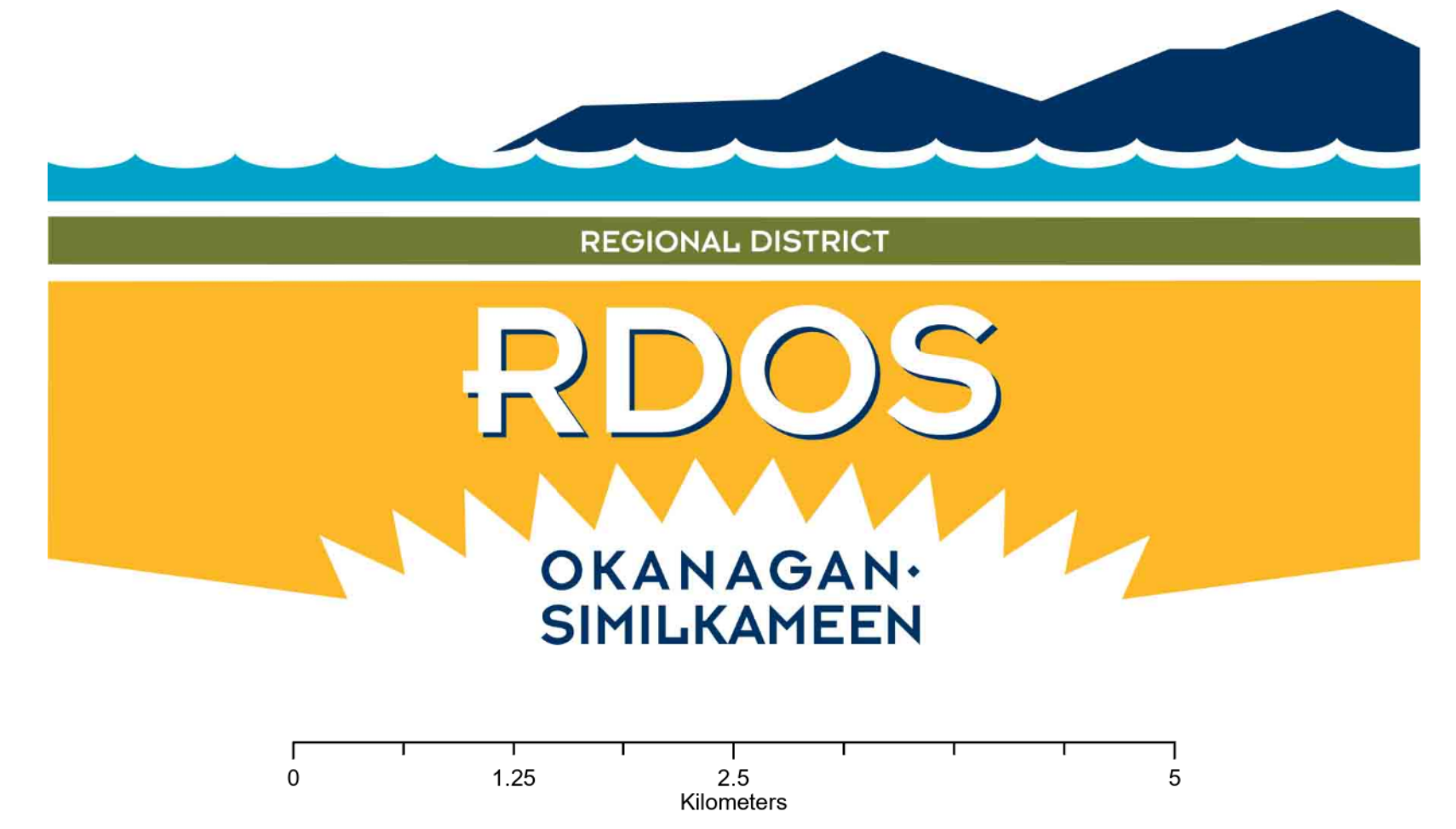


Hazard Lands Steep Slopes

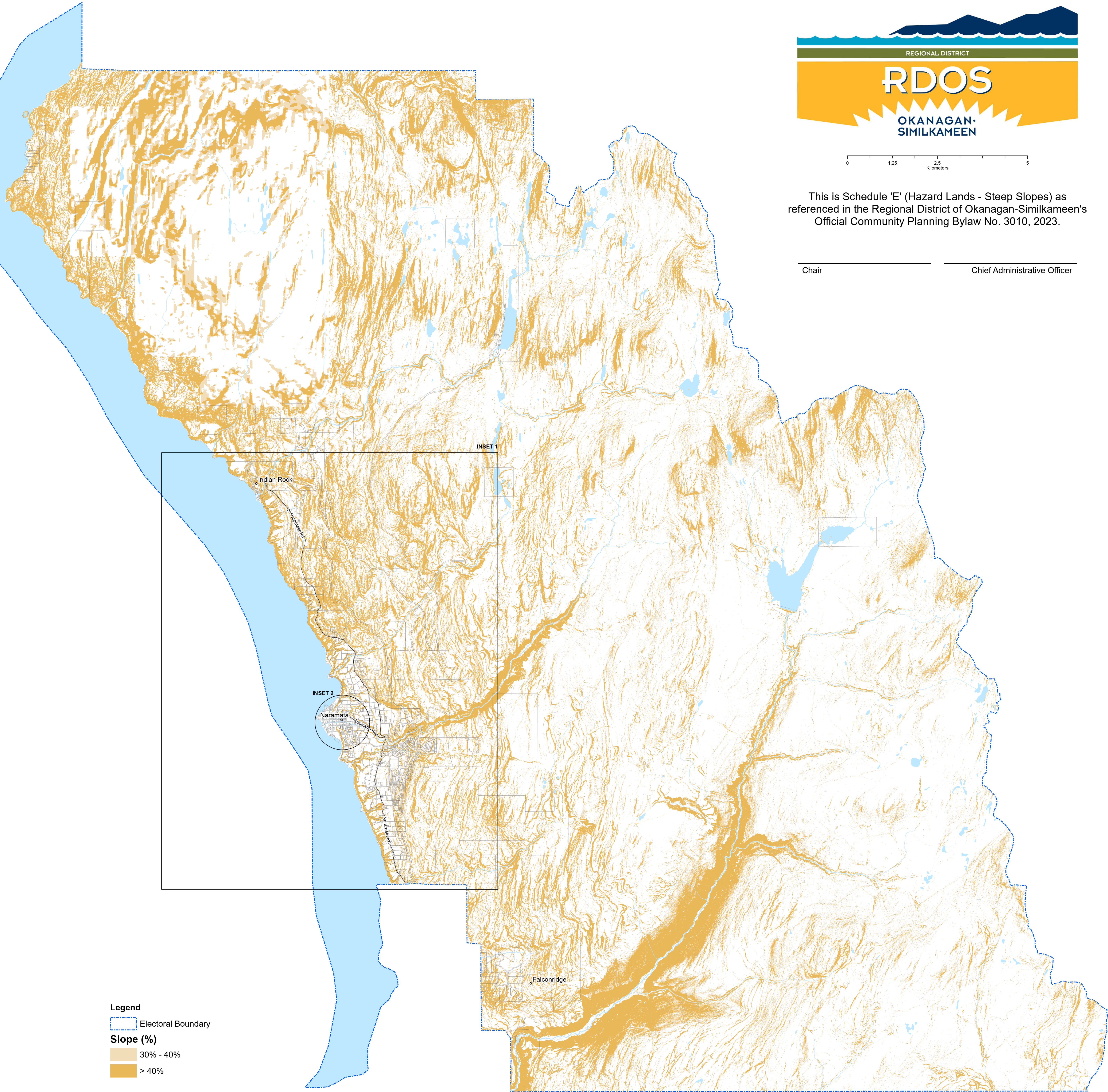
Schedule 'E' – Electoral Area "E" Official
Community Plan Bylaw No. 3010, 2023



This is Schedule 'E' (Hazard Lands - Steep Slopes) as
referenced in the Regional District of Okanagan-Similkameen's
Official Community Planning Bylaw No. 3010, 2023.

Chair

Chief Administrative Officer



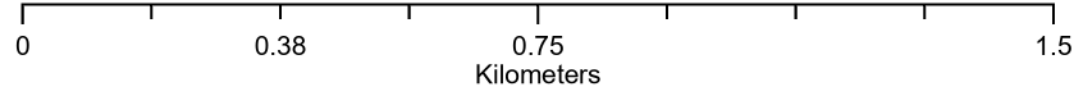
- Legend**
- Electoral Boundary
 - Slope (%)**
 - 30% - 40%
 - > 40%



Hazard Lands Steep Slopes

Schedule 'E' – Electoral Area "E" Official
Community Plan Bylaw No. 3010, 2023

Inset 1 & 2



This is Schedule 'E' (Hazard Lands - Steep Slopes) as
referenced in the Regional District of Okanagan-Similkameen's
Official Community Planning Bylaw No. 3010, 2023.

Chair _____ Chief Administrative Officer _____

Legend

Electoral Boundary

Slope (%)

30% - 40%

> 40%

