



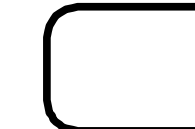
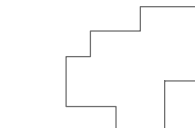

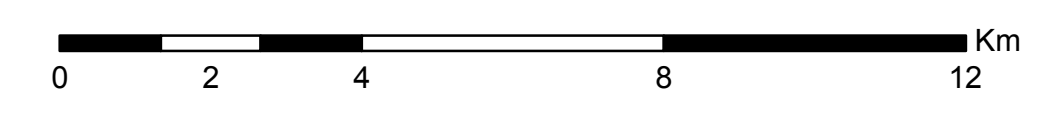


**Legend**

-  Watercourse
-  Major Route
-  Freeway
-  Highway
-  Electoral Boundary
-  Parcels



April 2013

**Road Network Plan**  
**Schedule 'C'**  
**Electoral Area 'H' Official Community Plan Bylaw No. 2497, 2013**

This is Schedule 'C' (Road Network Plan) as referenced in the Regional District of Okanagan-Similkameen's Electoral Area 'H' Official Community Plan Bylaw No. 2497, 2013

Chair

Chief Administrative Officer



1:100,000