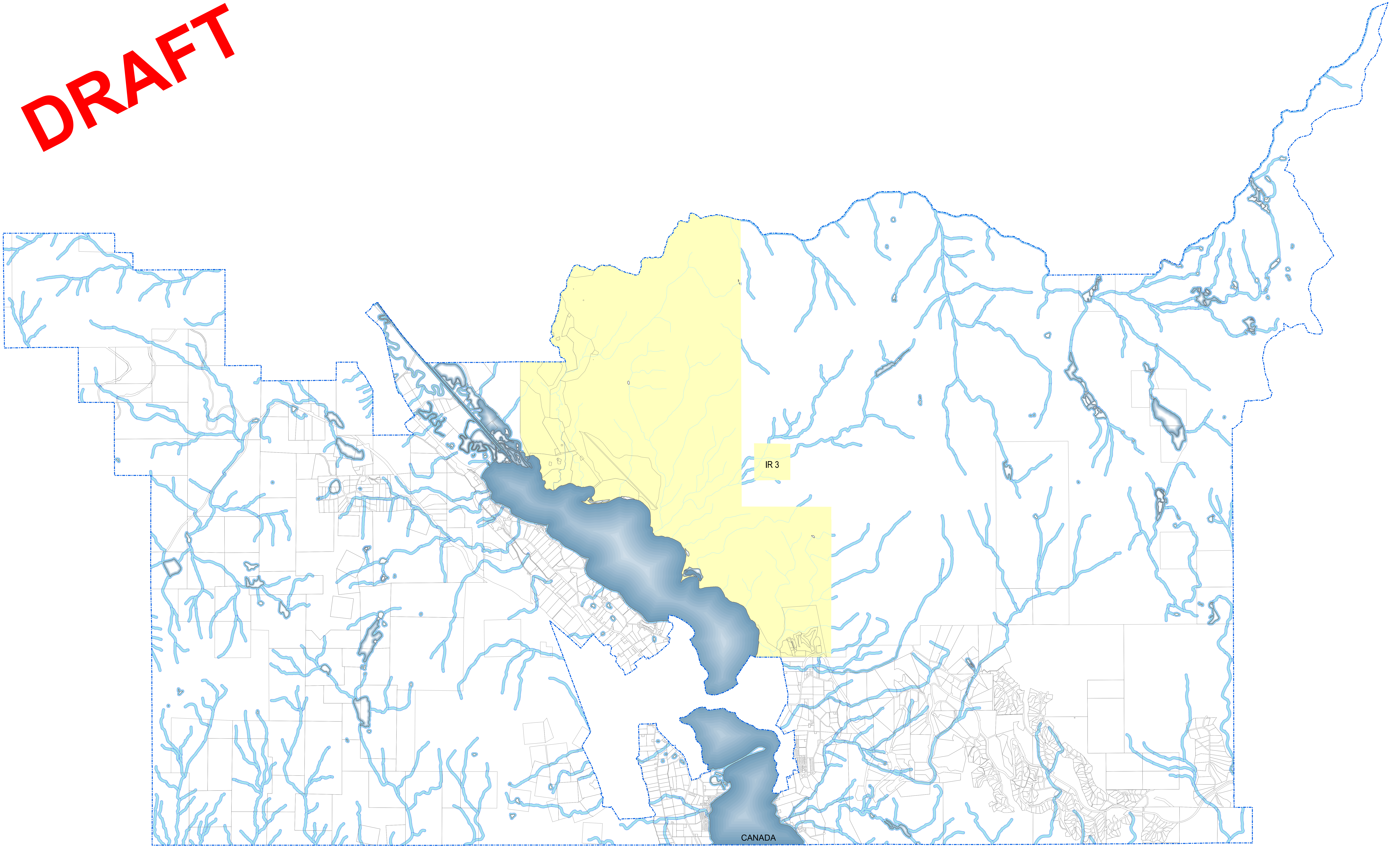


DRAFT




Legend
- - - Electoral Boundary
Indian Reserve
RAR

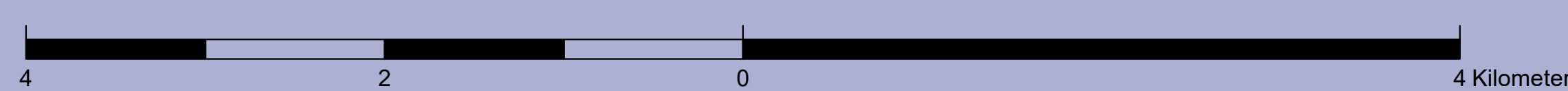
Water Course Development Permint Area

Schedule 'D' – Official Community Plan Map Bylaw No. 2450, 2008.

This is Schedule 'D' (Water Course Development Permint Area) as referenced in the Regional District of Okanagan-Similkameen's Electoral Area 'A' Bylaw No. 2450, 2008.




Date: 12/21/2016



Chair _____

CAO _____



1:29,000